

40 793061N  
102 227957W

40 793061N  
101 966910W

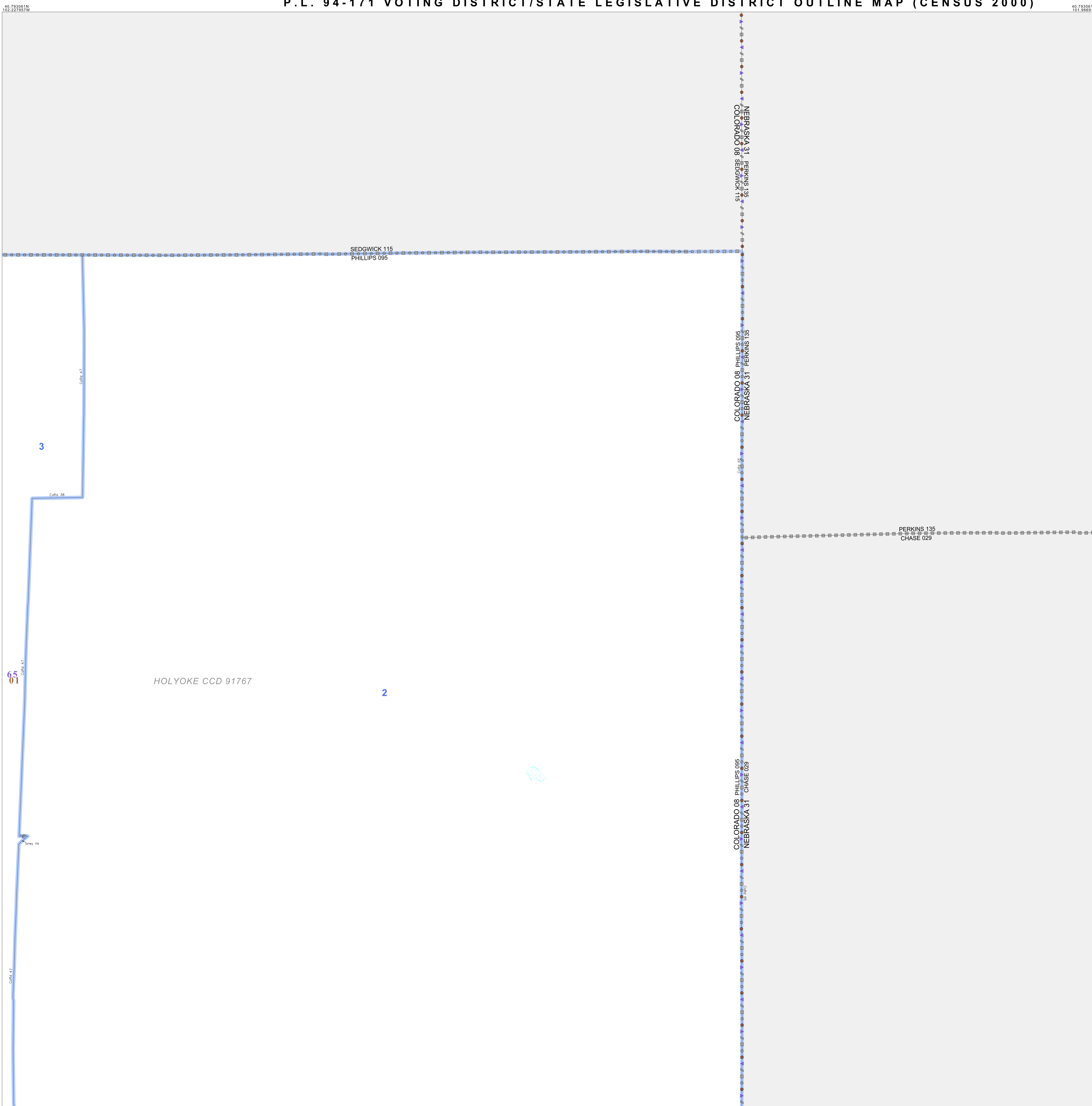
**GEOGRAPHIC AREAS LEGEND**

SYMBOL	NAME STYLE
☆☆☆☆	INTERNATIONAL
*****	AIR (FEDERAL)
#####	STATE
####	COUNTY
-----	CENSUS COUNTY DIV.
=====	Incorporated Place
=====	Census Designated Place
=====	Voting District <sup>1</sup>
●●●●●	SLD-Senate
▲▲▲▲▲	SLD-House
-----	Military
Inset	Inset

Abbreviation Reference: AIR = American Indian Reservation  
1. A "\*" following a VTD code indicates an actual voting district. Its absence indicates that the VTD is a pseudo voting district or no information is available as to its status.

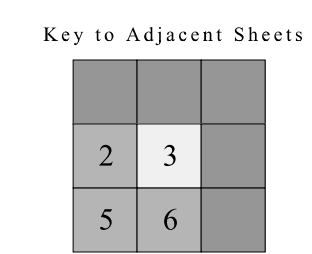
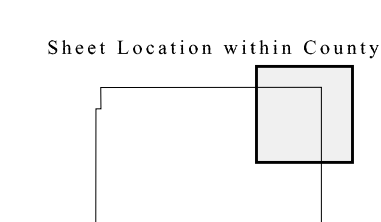
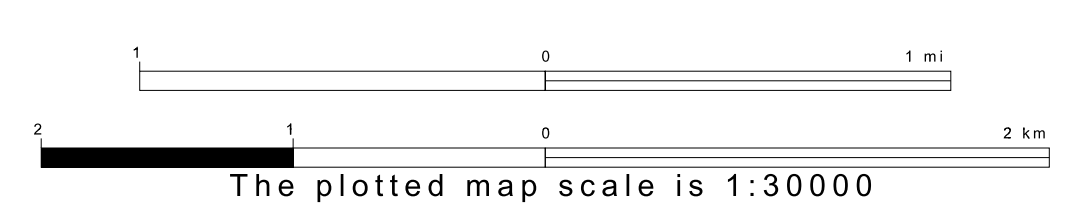
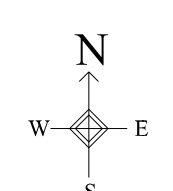
**Voting Districts**

Code	Name
2	Precinct 2
3	Precinct 3



40 554059N  
102 227957W

40 554059N  
101 966910W



ST: Colorado (08)  
COU: Phillips (095)  
SHEET 3 OF 6 PARENT SHEETS

