CENSUS 2000 BLOCK MAP: JEFFERSON County

39.919710N
105.113292W

39.919710N
105.039523W

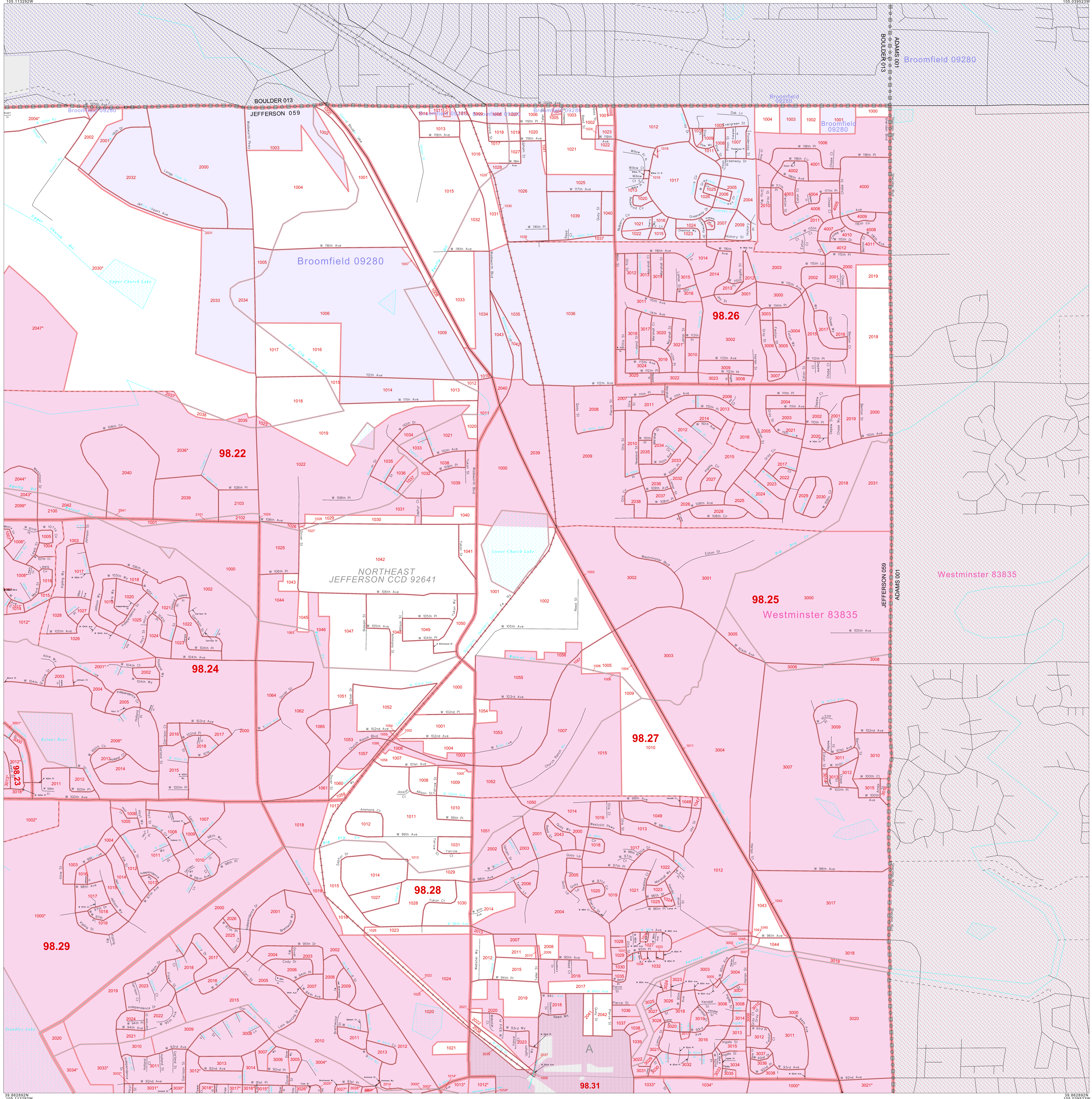

39.862892N
105.113292W

39.862892N
105.039523W

LEGEND

SYMBOL	NAME STYLE
☆☆☆☆☆☆	INTERNATIONAL
☆☆☆☆☆☆	AIR (FEDERAL)
☆☆☆☆☆☆	Trust Land / Home Land
◇◇◇◇◇◇	OTSA / TDSA / ANVSA
⬠⬠⬠⬠⬠⬠	AMERICAN INDIAN TRIBAL SUBDIVISION
//////	AIR (State)
◇◇◇◇◇◇	SDAISA
▽△▽△▽△	ANRC
//////	STATE (or statistically equivalent entity)
■■■■■■	COUNTY (or statistically equivalent entity)
⬟⬟⬟⬟⬟⬟	MINOR CIVIL DIV. / CCD[1]
○○○○○○	Consolidated City
	Place within Subject Entity Incorporated Place / CDP[1]
	Place outside of Subject Entity Incorporated Place / CDP[1]
	Corporate Offset Boundary
	Census Tract
	BLOCK[2]

ABBREVIATION REFERENCE: AIR = American Indian Reservation; Trust Land = Off–Reservation Trust Land; Home Land = Hawaiian Home Land; OTSA = Oklahoma Tribal Statistical Area; TDSA = Tribal Designated Statistical Area; ANVSA = Alaska Native Village Statistical Area; SDAISA = State Designated American Indian Statistical Area; ANRC = Alaska Native Regional Corporation; CDP = Census Designated Place; Minor Civil Div. (MCD) = Minor Civil Division; CCD = Census County Division

FEATURES

Highway	Pipe/Power Line	Stream/Shoreline
Secondary Road	Ridge/Physical Feature	Intermittent Stream
Jeep Trail/Walkway/Ferry	Property/Fence Line	River / Lake
Railroad	Nonvisible Boundary	Glacier
Military	Inset	Out Area

Where international, state, and/or county boundaries coincide, the map shows the boundary symbol for only the highest–ranking of these boundaries.

1 A ' * ' following a place name indicates that the place is coextensive with a MCD. A ' ° ' indicates that the place is also a false MCD; the false MCD name is not shown.

2 A ' * ' following a block number indicates that the block number is repeated elsewhere in the block.

Key to Adjacent Sheets

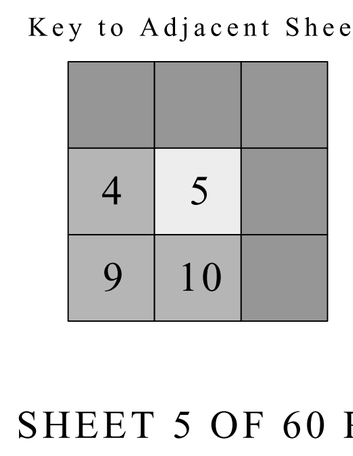

Sheet Location within Entity

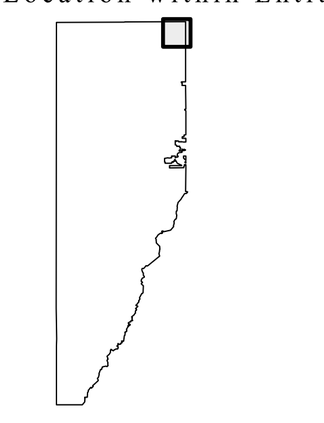

SHEET 5 OF 60 PARENT SHEETS
TOTAL SHEETS: 72 (Index 1; Parent 60; Inset 11)

.4 .3 .2 .1 0 .4 mi
.7 .6 .5 .4 .3 .2 .1 0 .7 km
The plotted map scale is 1:8500

ENTITY TYPE: County
NAME: Jefferson County (059)
ST: Colorado (08)

All legal boundaries and names are as of January 1, 2000. The boundaries shown on this map are for Census Bureau statistical data collection and tabulation purposes only; their depiction and designation for statistical purposes does not constitute a determination of jurisdictional authority or rights of ownership or entitlement.
Source: U.S. Census Bureau's TIGER database (Census 2000)
Projection: State–based Alber's Equal Area

U.S. DEPARTMENT OF COMMERCE Economics and Statistics Administration U.S. Census Bureau

CENSUS 2000 BLOCK MAP
(2KGUCOU) 42108059005000000000